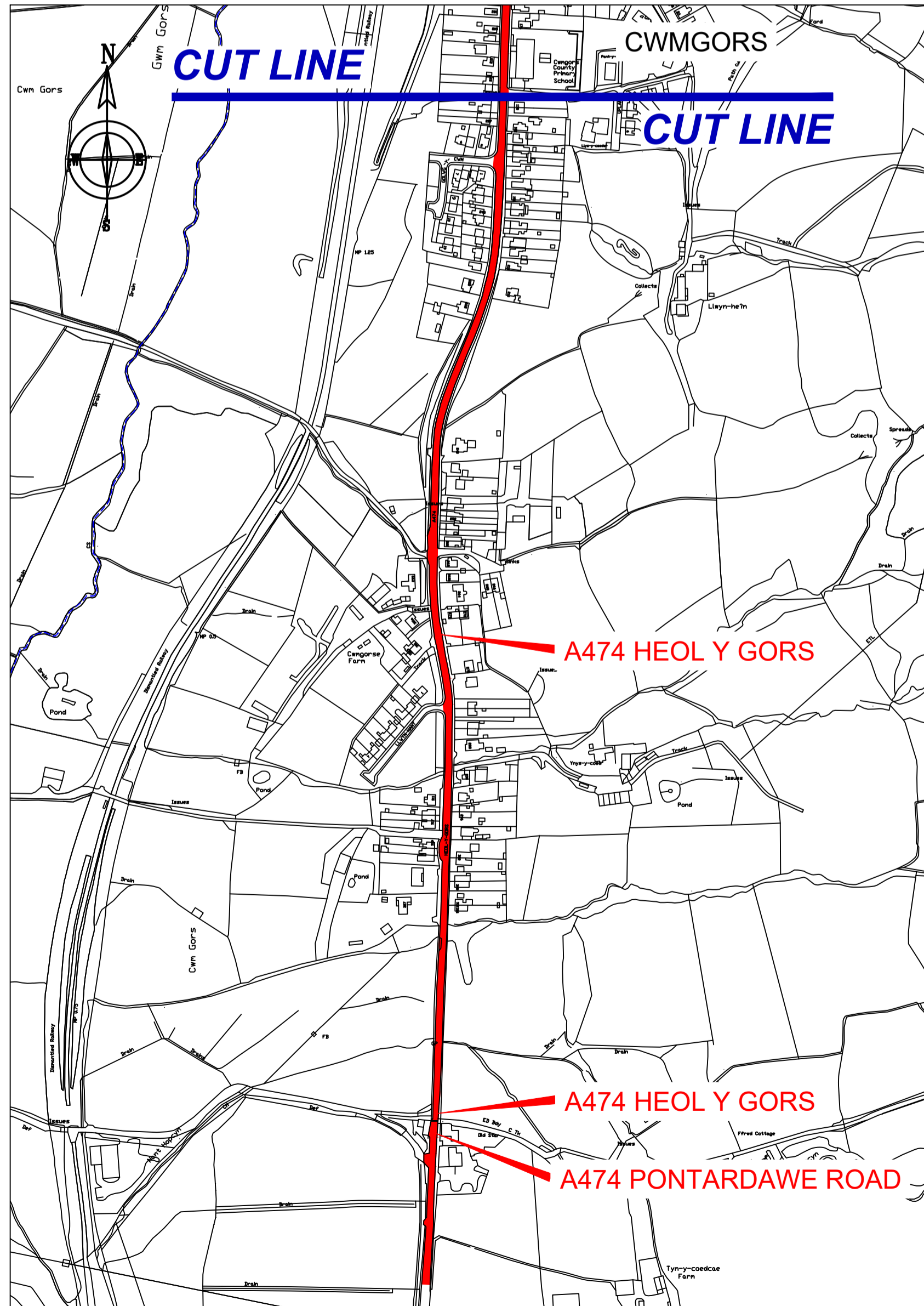
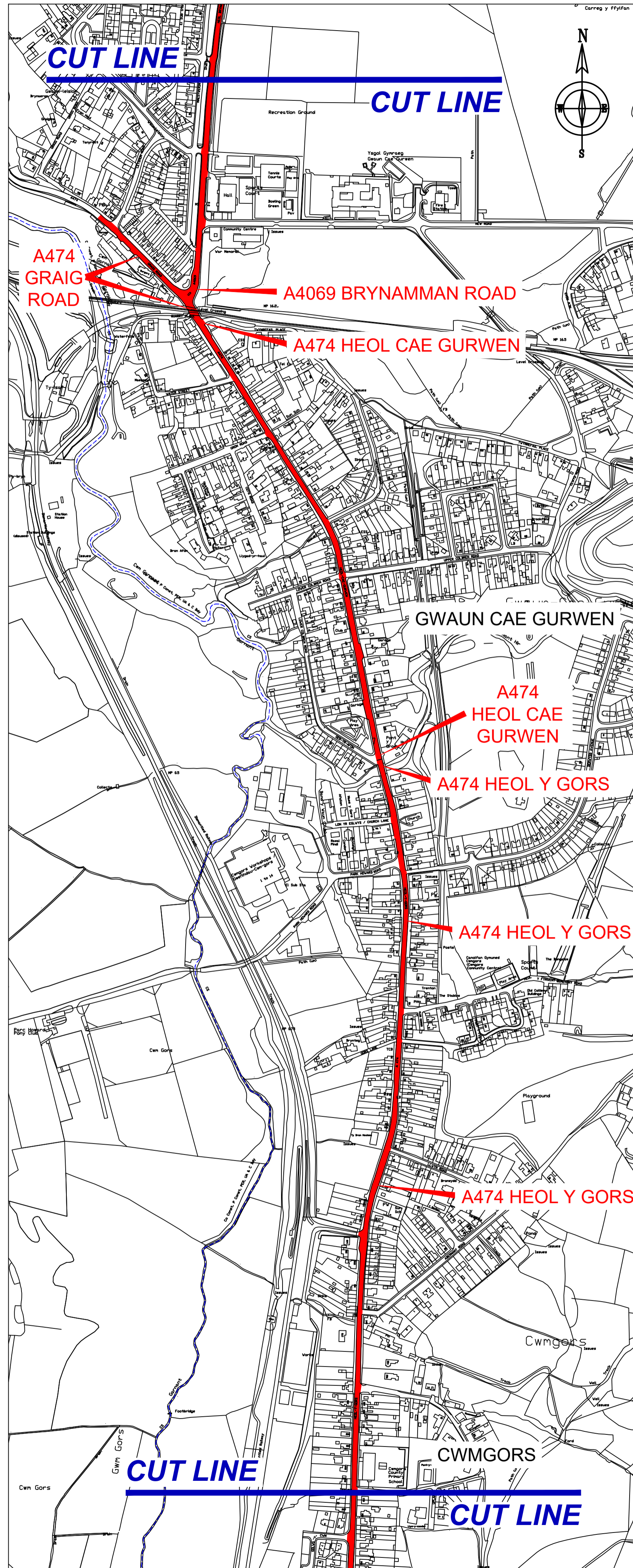


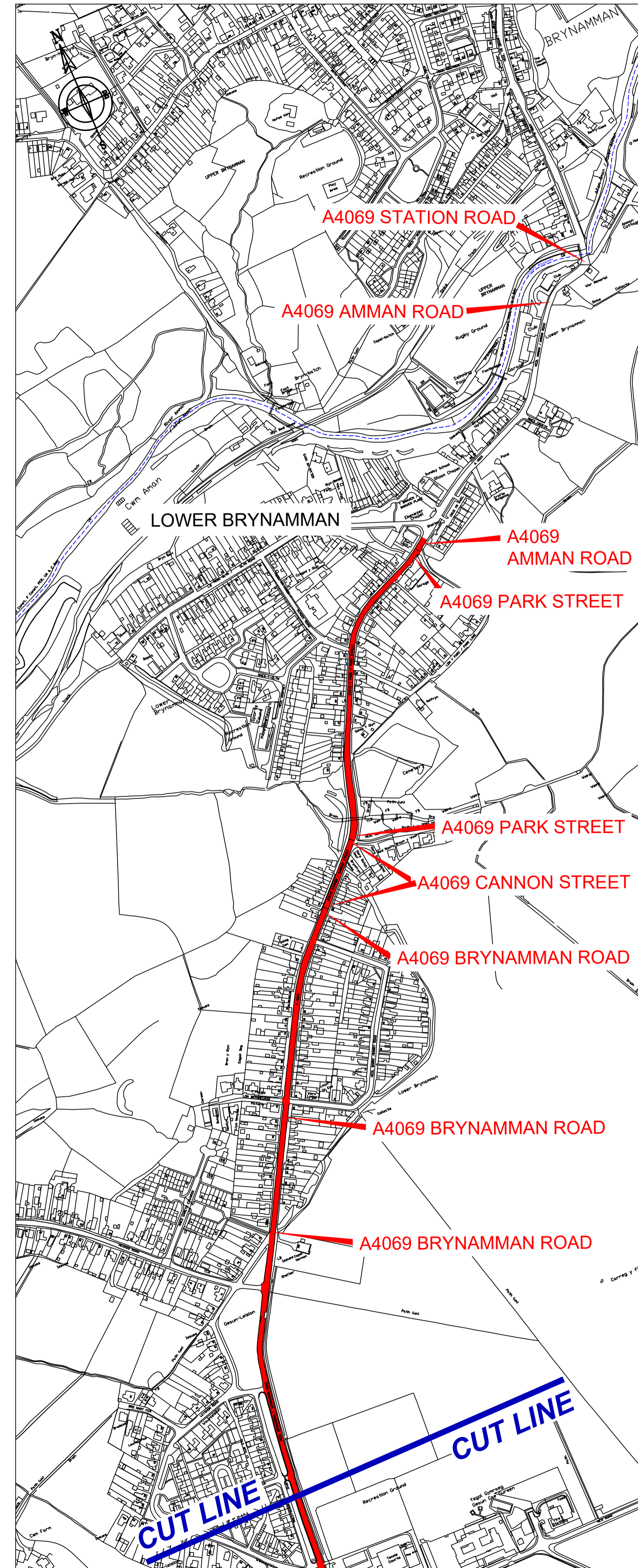
A474 A4069 CWMGORS TO LOWER BRYNAMMAN - LOCATION PLAN NTS



A474 A4069 - LAYOUT PLAN NTS



A474 A4069 - LAYOUT PLAN NTS



A474 A4069 - LAYOUT PLAN NTS

NOTES

1. All dimensions are in millimetres unless otherwise stated.

KEY

Proposed 30mph speed limit

County Boundary

APPENDIX B

A	Extent of 30mph speed limit reduced along Amman Road	CGD	MCB	HH	MAR 23
Rev	Details	Dr	Ch	Ap	Date

Client

Cyngor Castell-nedd Port Talbot Neath Port Talbot Council
ENGINEERING AND TRANSPORT
NICOLA PEARCE BSC (Hons), Dip TP, MRTPI
DIRECTOR OF ENVIRONMENT AND REGENERATION
THE QUAYS, BRUNEL WAY
BAGLAN ENERGY PARK
NEATH SA11 2GG

Job Title
A474 CWMGORS, A474 GWAUN CAE GURWEN AND A4069 LOWER BRYNAMMAN
PROPOSED 30MPH SPEED LIMIT EXTENT

File No.	Financial Code No.				
Drawn	CGD	Checked	MCB	Approved	HH
Date	OCT 22	Date	OCT 22	Date	OCT 22
Scales	NOT TO SCALE	Status	PRELIM		
Drawing No.	C2131J / TRO1				A

Dwg. No.

Job Title